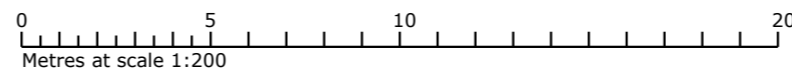
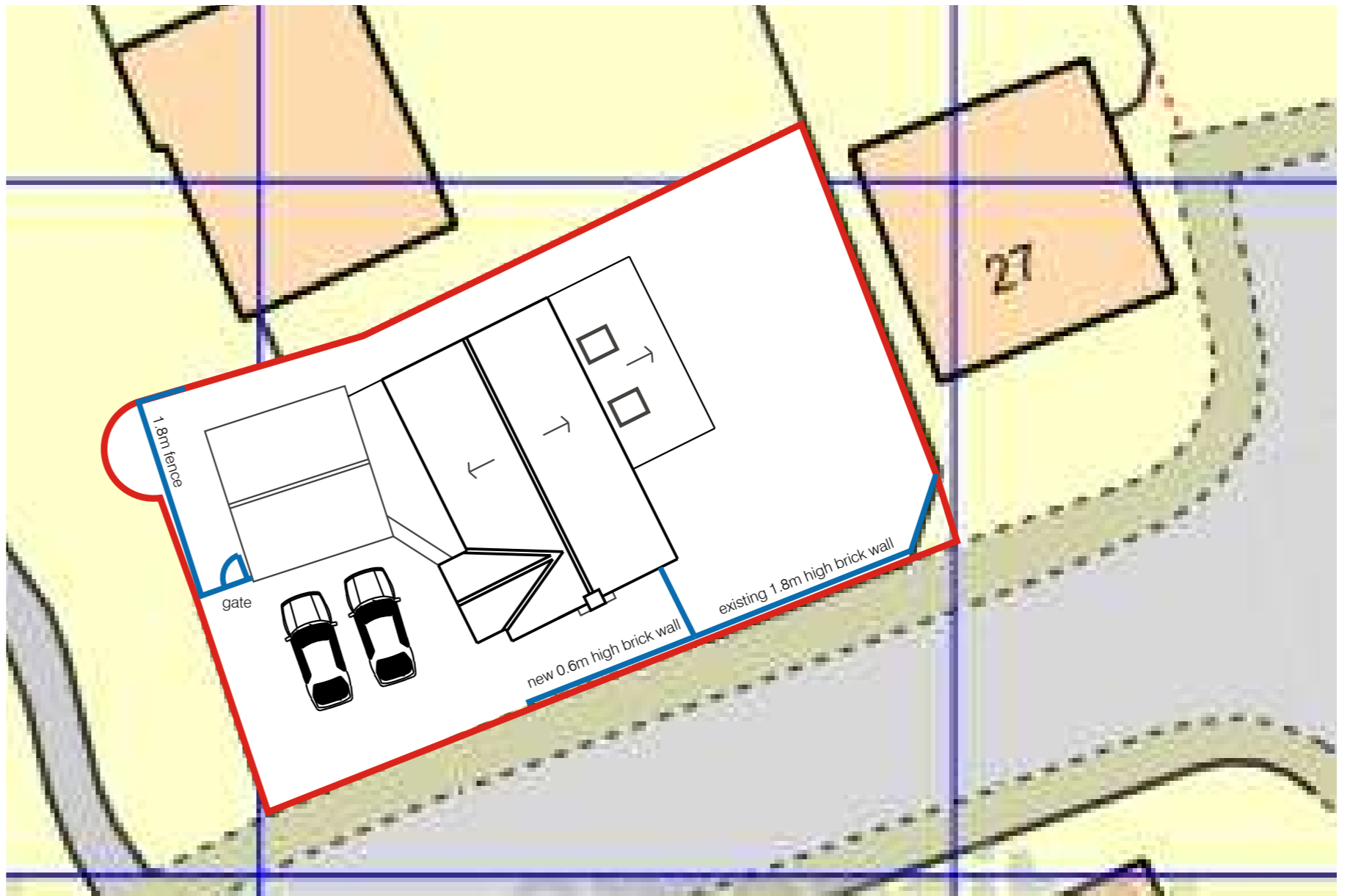
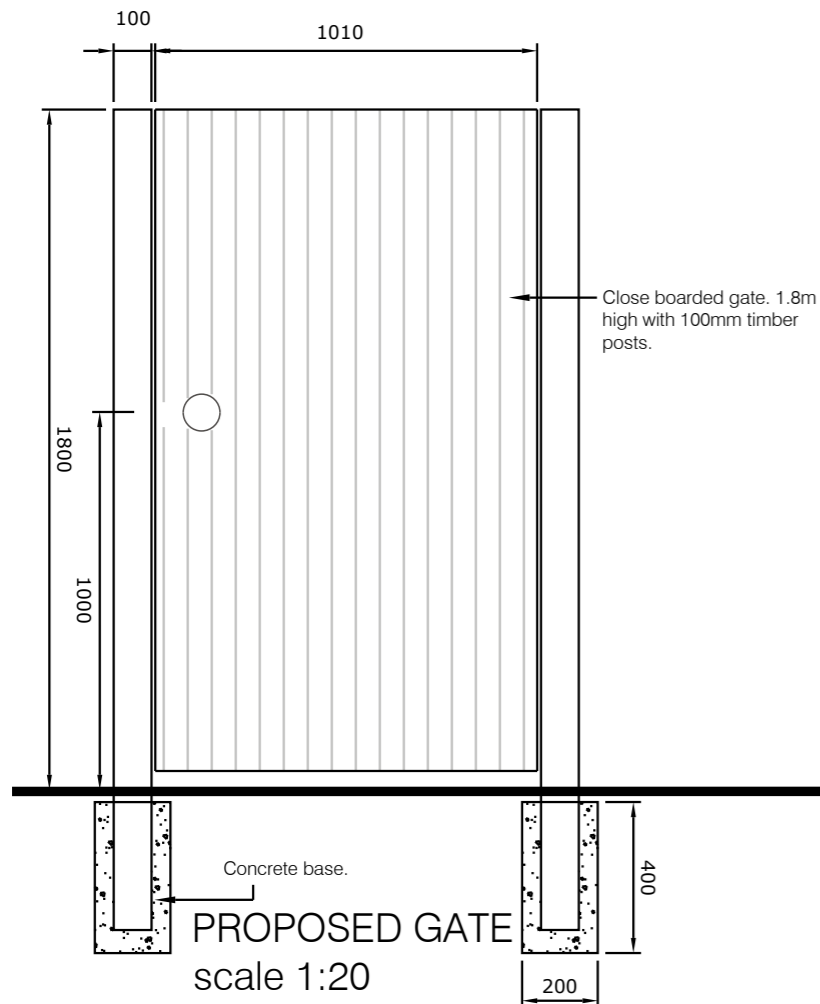
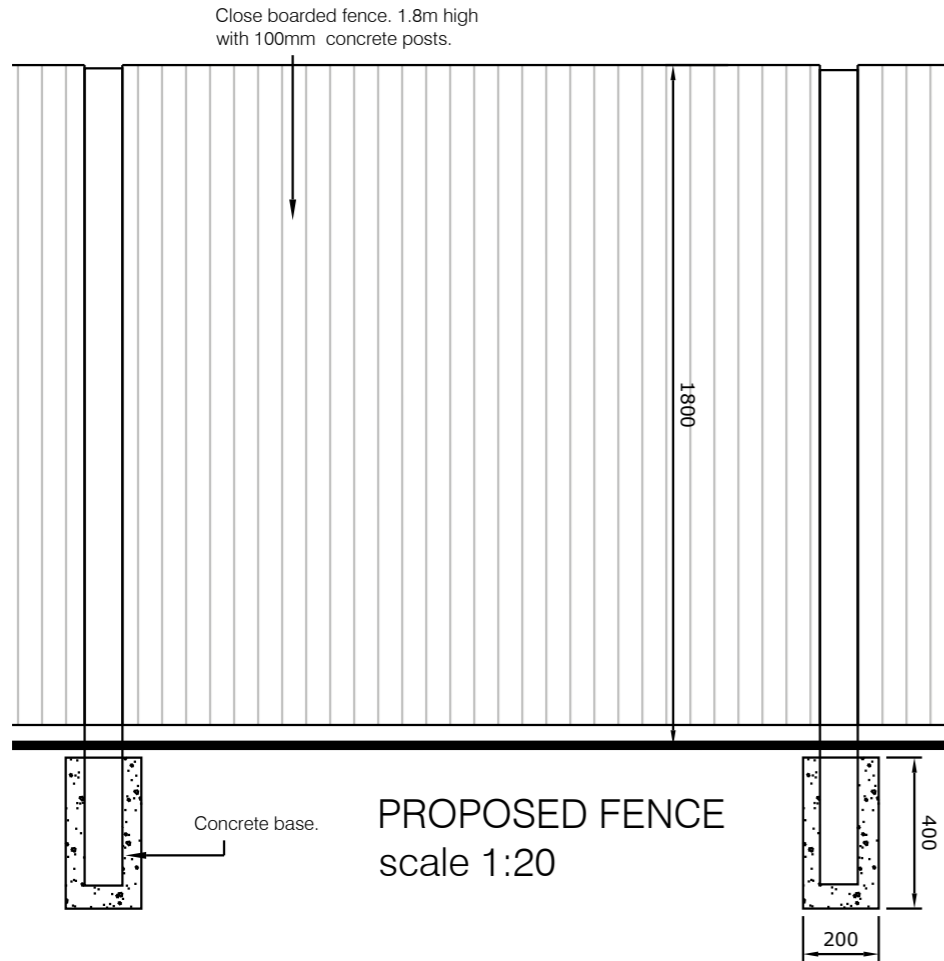


25 ROWBANK WAY, LOUGHBOROUGH.



It is the responsibility of the client to advise of matters relating to land title, restrictive covenants, wayleaves or positions of public drains in relation to the site. Site boundaries are taken as visible fence lines unless advertised otherwise.

Drawings may be scaled for planning purposes only.

All existing and proposal drawings are based on measured surveys. Site drawings are based on Ordnance Survey plans. Halford Jones Architecture cannot guarantee the accuracy of drawings that have been imported from other agencies, eg Ordnance Survey.

Revision:	Amendment Description:	Initials:	Date:
<p>HALFORDJONES Architecture</p>			
Client Address:		Project Address:	
		Mr & Mrs Koria 25 Rowbank way Loughborough Leicestershire LE11 4AJ	
Project No:	200508	Drawn By:	JJ
Drawing No:	A002	Revision:	A
Date:	29.06.20	Scale:	1:200
Drawing Title: Proposed Site Plan		Issue Type: PRELIMINARY	
		Checked By: JJ	
<small>Registered Office: Halford Jones Architecture Ltd, 34a Park Hill Drive, Aylestone, Leicester, LE2 8HR. (Company Number 10312035) Tel: 0116 2632676 Mob: 07508 807002 Email: office@halfordjones.com Website: www.halfordjones.com</small>			
<small>NO DIMENSIONS ARE TO BE SCALED FROM THIS DRAWING. ALL DISCREPANCIES WITH THE DETAILS TO BE REPORTED AND CLARIFIED PRIOR TO COMMENCING WORKS ON SITE. IF IN DOUBT - ASK. THIS DRAWING IS COPYRIGHT.</small>			

PRELIMINARY - SITE PLANS